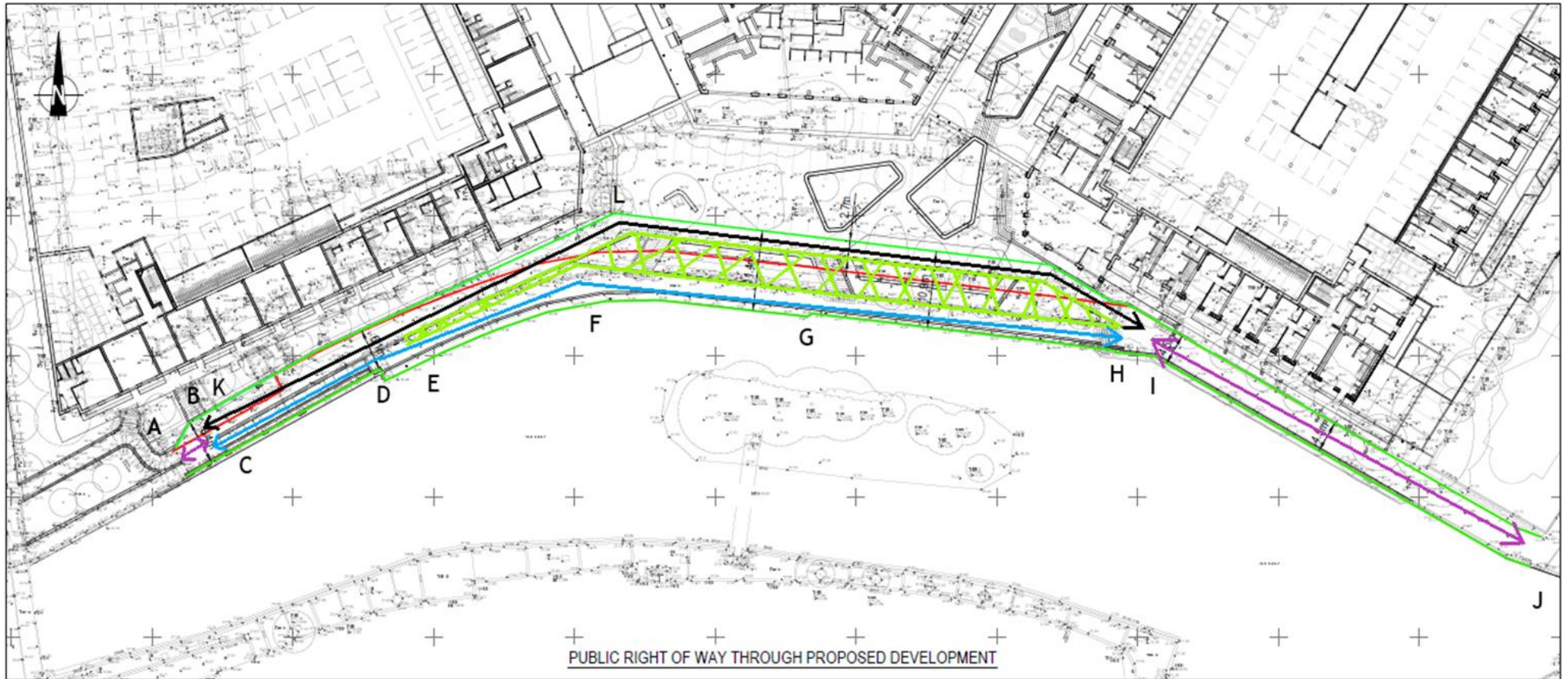



Appendix 2 - Towpath Public Right of Way Alterations Proposed Plan




— Northern and Southern extent of the proposed Public Right of Way

— Northern boundary of the existing Public Right of Way

A - L Identified points along the route

 Area of steps and landscaping not included within Public Right of Way Area

 Upper Route

 Lower Route

 Combined Route